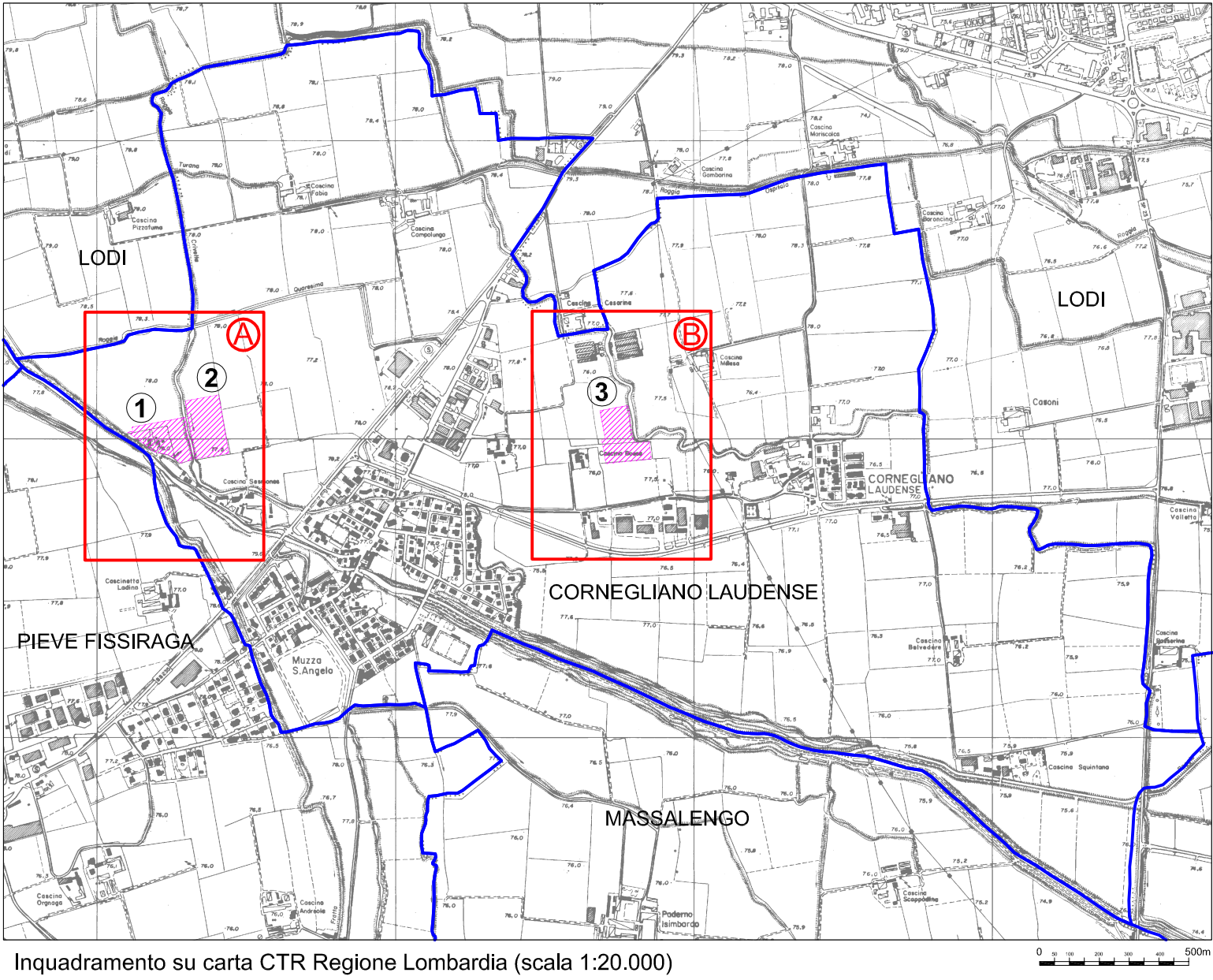
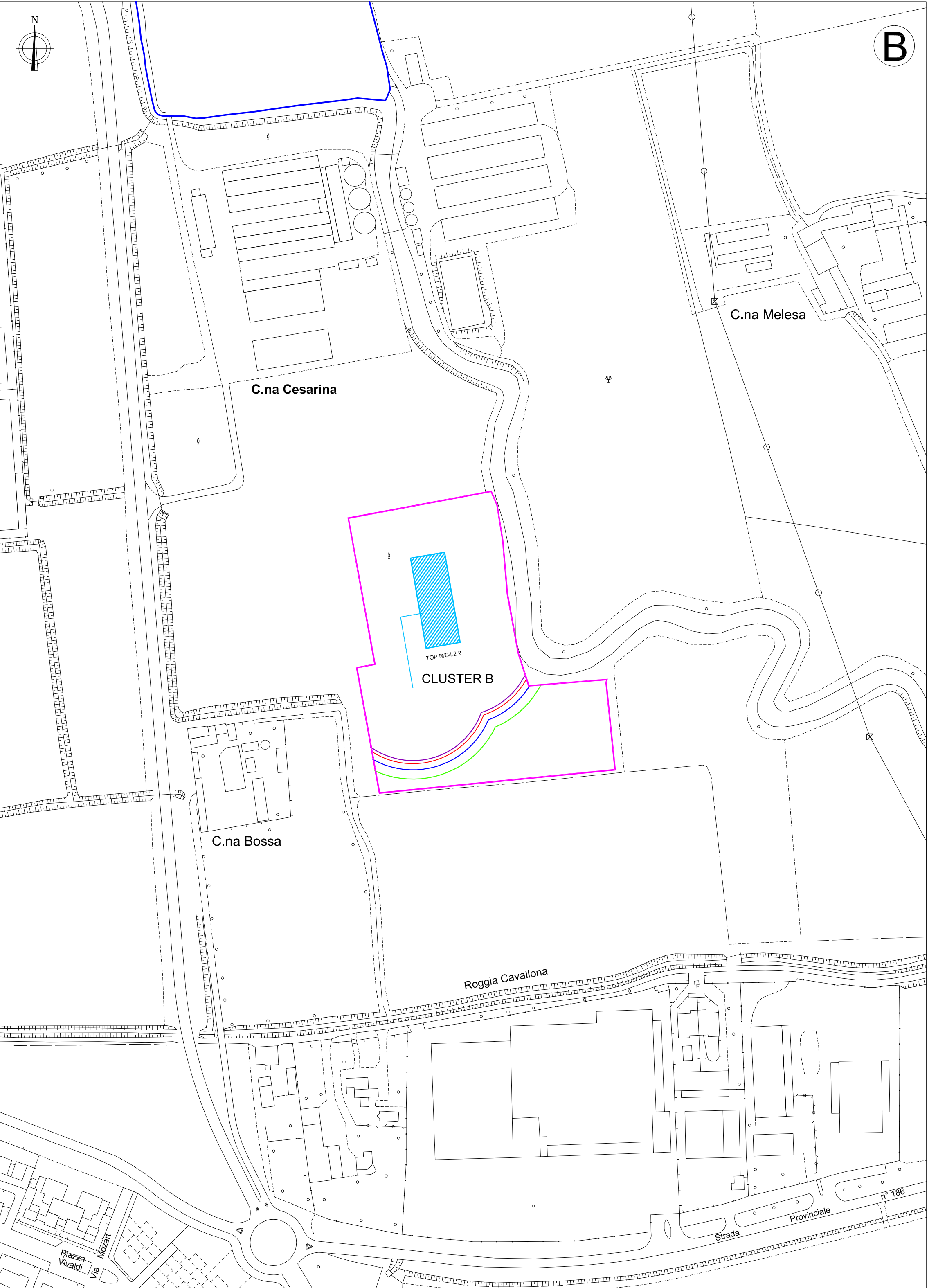
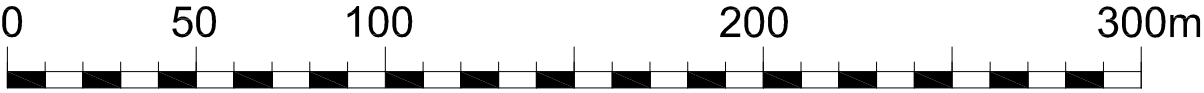


Inquadramento su base Aerofotogrammetria
Comune di Cornegliano Laudense (scala 1:2.000)



- ITALGAS STORAGE
PERIMETRO STABILIMENTO
- 1 CENTRALE
2 CLUSTER A
3 CLUSTER B
- CONFINE COMUNALE

Allegato 2

Tavola 2
Punti sorgente e aree di danno insistenti
sul territorio comunale
scala 1:2.000